

Modified Enlarged 36pt
OXFORD CAMBRIDGE AND RSA EXAMINATIONS

Tuesday 14 May 2019 – Afternoon

AS Level Geography

H081/01 Landscape and place

Resource Booklet

Time allowed: 1 hour 45 minutes
plus your additional time allowance

READ INSTRUCTIONS OVERLEAF



CONTENTS OF RESOURCE BOOKLET

Fig. 1 – Patterns of temperature and precipitation for Isle of Portland

Fig. 2 – Patterns of temperature and precipitation for Tulloch Bridge

Fig. 3 – Patterns of temperature and precipitation for In Salah

Fig. 4a – Model of changing employment structure in a country by sector

Fig. 4b – New York suburban house

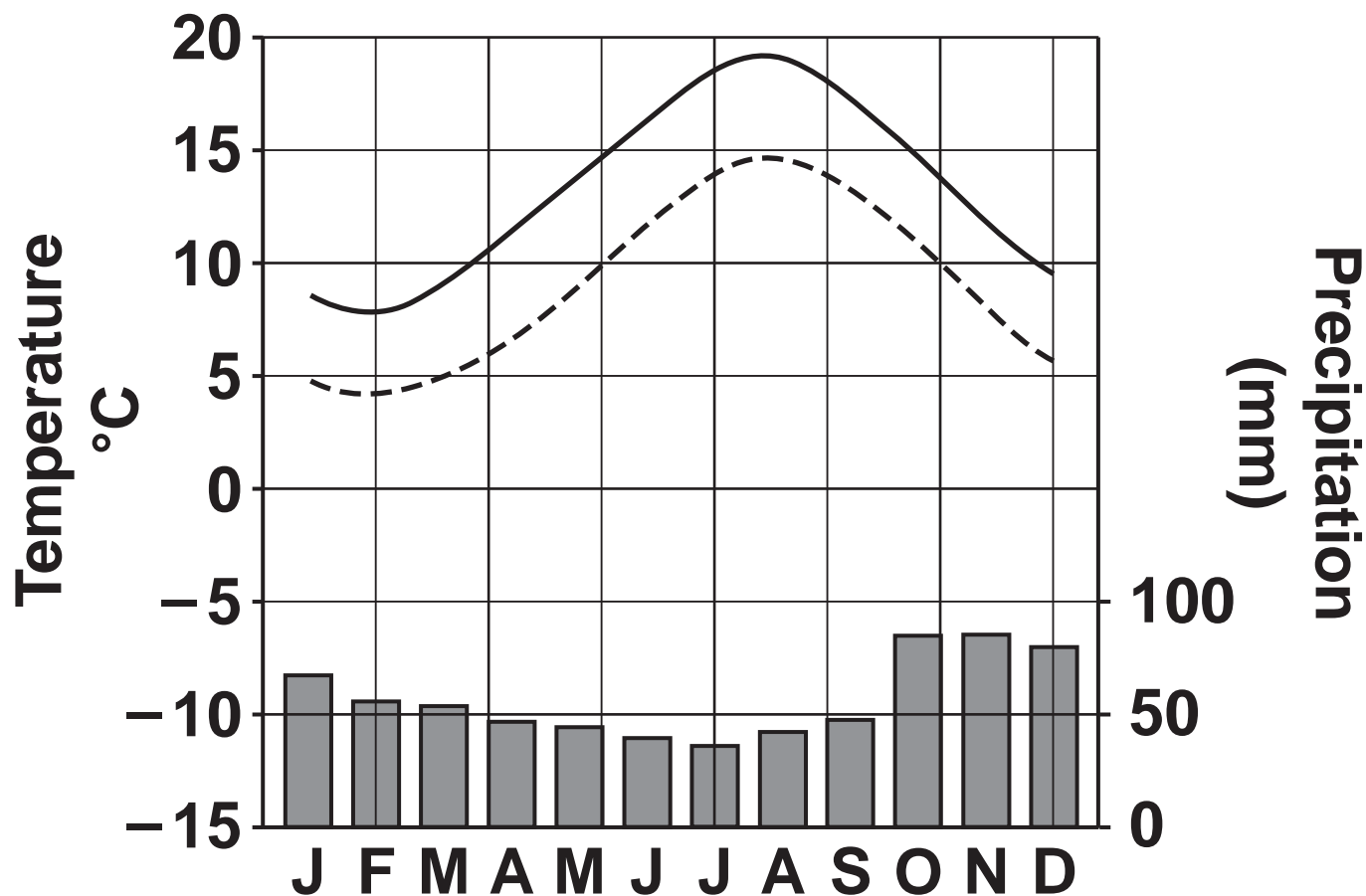
Fig. 4c – Delhi slum

Fig. 5a – Sketch map of Lossiemouth, a coastal town in Moray, Scotland

Fig. 5b – Place profile information for Lossiemouth, a coastal town in Moray, Scotland

Fig. 1 – Patterns of temperature and precipitation for Isle of Portland

Isle of Portland 52 m above SL ; 50° 30' N



Total annual precipitation 668 mm

KEY:

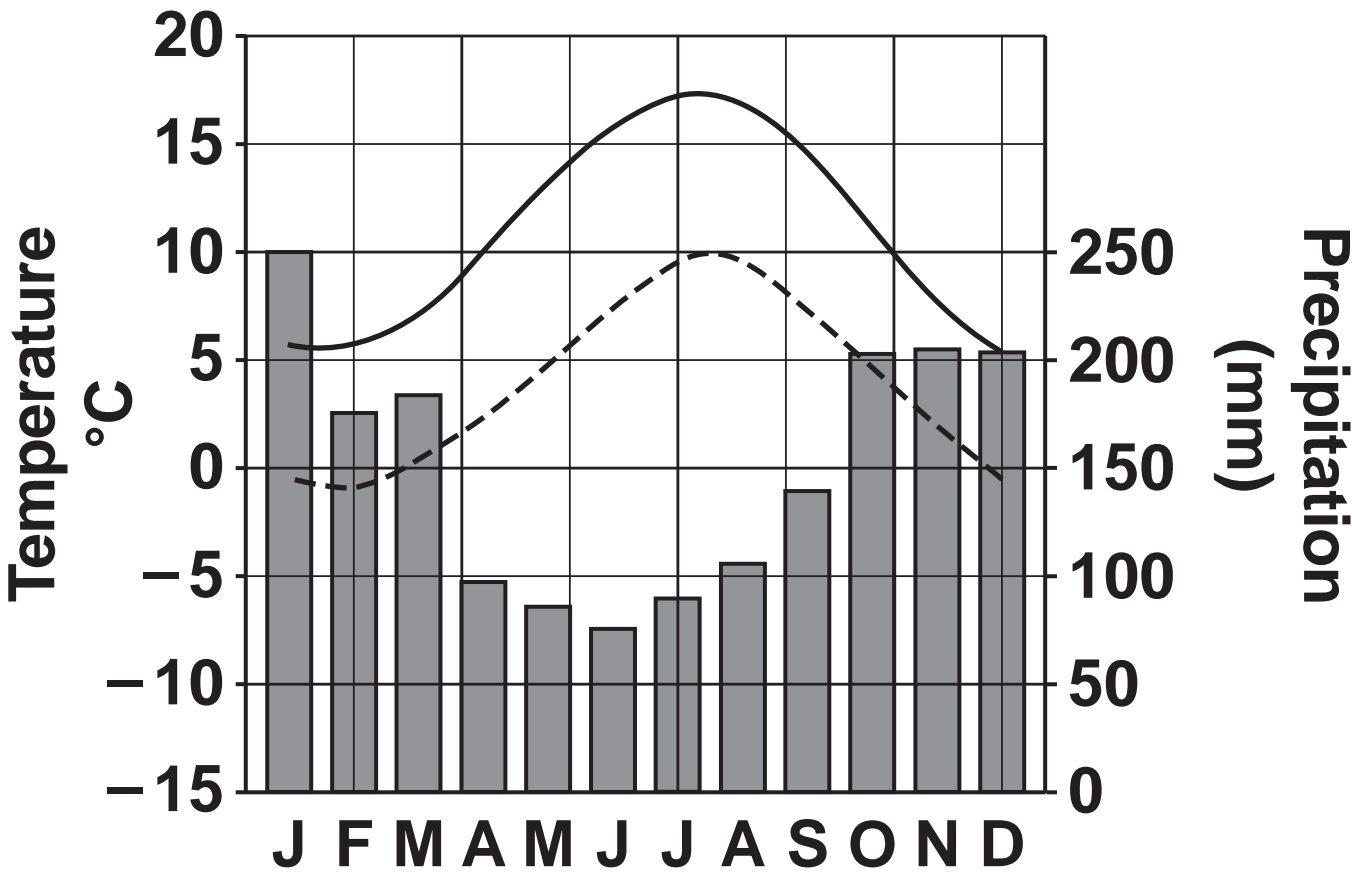
— mean maximum temperature

--- mean minimum temperature

■ precipitation

Fig. 2 – Patterns of temperature and precipitation for Tulloch Bridge

Tulloch Bridge 237 m above SL ; 57 °N



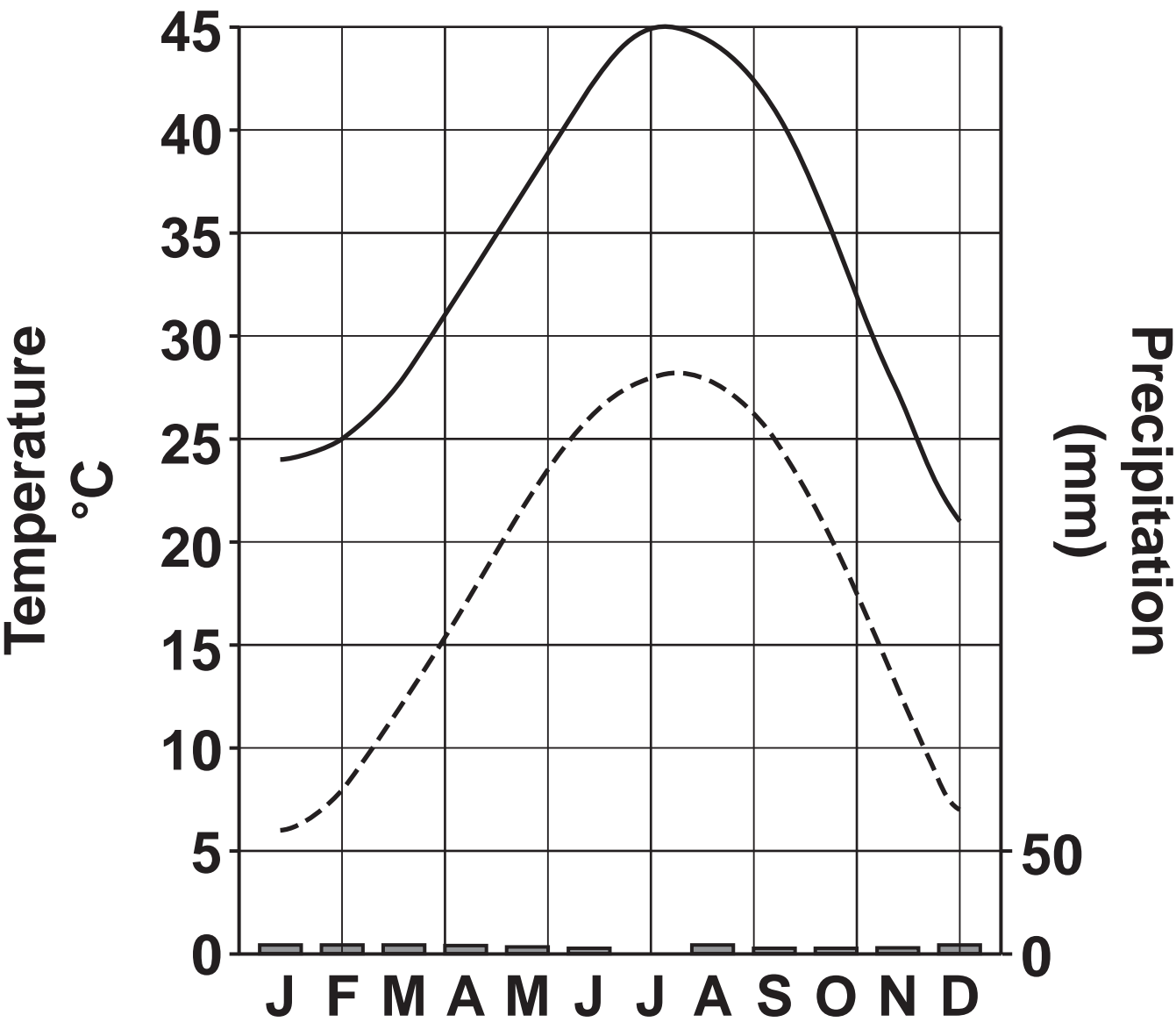
Total annual precipitation 1809 mm

KEY:

- mean maximum temperature
- mean minimum temperature
- precipitation

Fig. 3 – Patterns of temperature and precipitation for In Salah

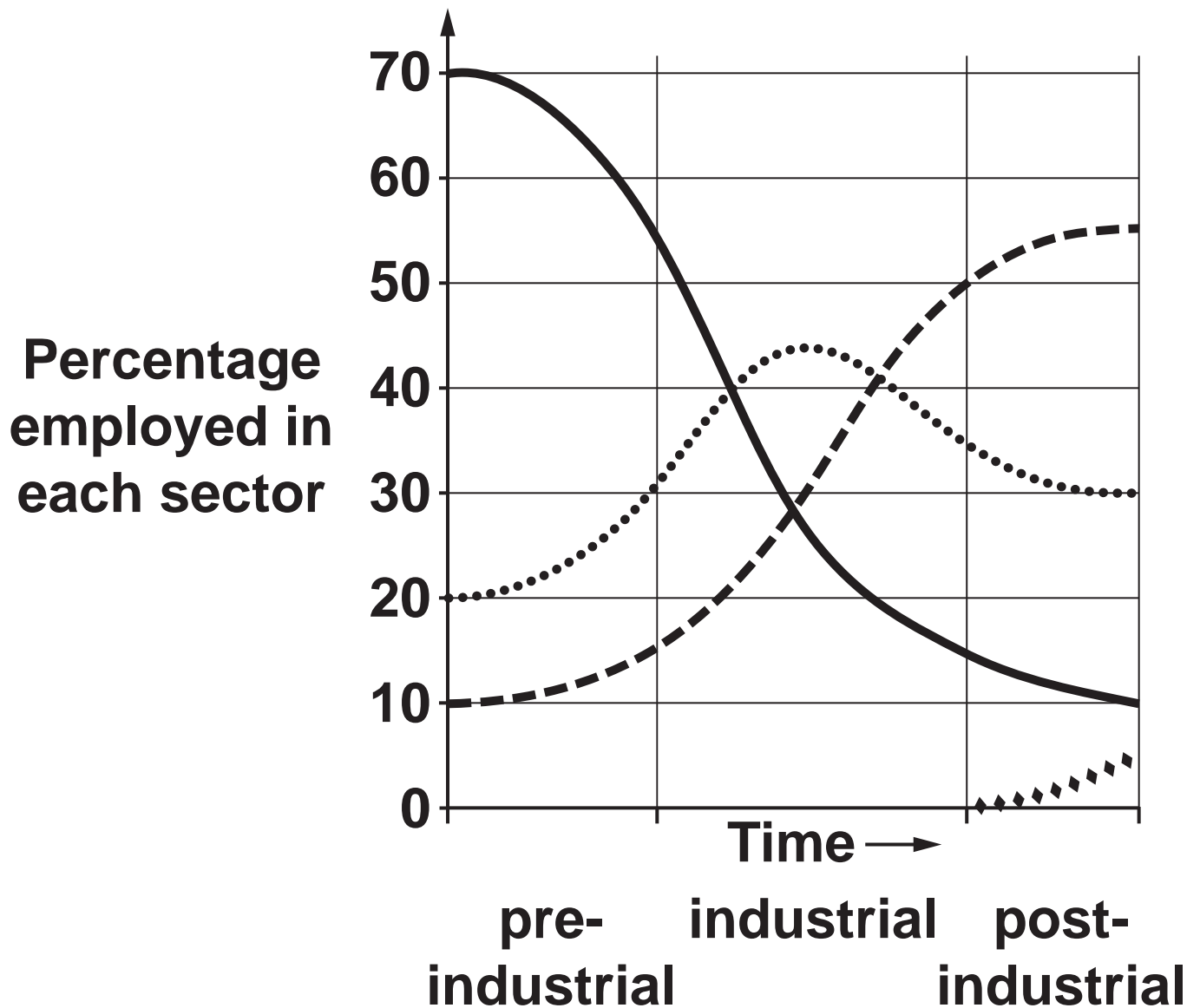
In Salah 269 m above SL ; 27° 10' N



Total annual precipitation 15 mm

- KEY:**
- mean maximum temperature
 - mean minimum temperature
 - precipitation

Fig. 4a – Model of changing employment structure in a country by sector



KEY:

SECTOR — primary
 secondary
 --- tertiary
 ♦♦♦♦ quaternary

Fig. 4b – New York suburban house



Fig. 4c – Delhi slum



Fig. 5a – Sketch map of Lossiemouth, a coastal town in Moray, Scotland

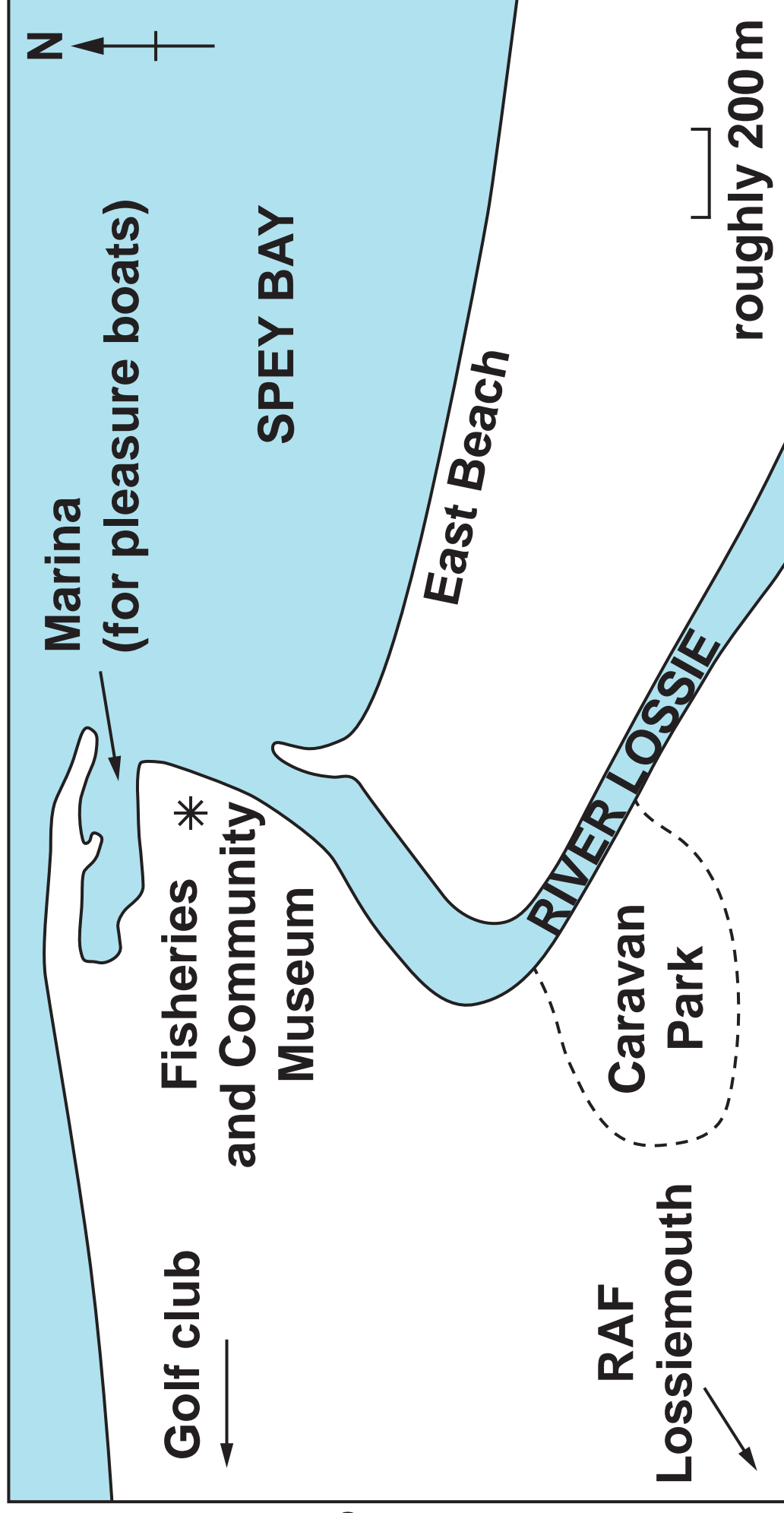


Fig. 5b – Place profile information for Lossiemouth, a coastal town in Moray, Scotland

In 2017 Lossiemouth had a population of 6,800 people.

In the past the basis of the local economy was fishing, with almost all the employment being within that industry. In 2001 less than 2% of employment was in fishing.

At present, the Royal Air Force are one of the main players in the area with RAF Lossiemouth just two miles from the town centre.

In 2017, there were 1.87 million visitor days to Moray, up 4.2% from the previous year. Lossiemouth has seen an increase in tourism over the last 10 years.

BLANK PAGE

BLANK PAGE



Copyright Information

OCR is committed to seeking permission to reproduce all third-party content that it uses in its assessment materials. OCR has attempted to identify and contact all copyright holders whose work is used in this paper. To avoid the issue of disclosure of answer-related information to candidates, all copyright acknowledgements are reproduced in the OCR Copyright Acknowledgements Booklet. This is produced for each series of examinations and is freely available to download from our public website (www.ocr.org.uk) after the live examination series.

If OCR has unwittingly failed to correctly acknowledge or clear any third-party content in this assessment material, OCR will be happy to correct its mistake at the earliest possible opportunity.

For queries or further information please contact The OCR Copyright Team, The Triangle Building, Shaftesbury Road, Cambridge CB2 8EA.

OCR is part of the Cambridge Assessment Group; Cambridge Assessment is the brand name of University of Cambridge Local Examinations Syndicate (UCLES), which is itself a department of the University of Cambridge.